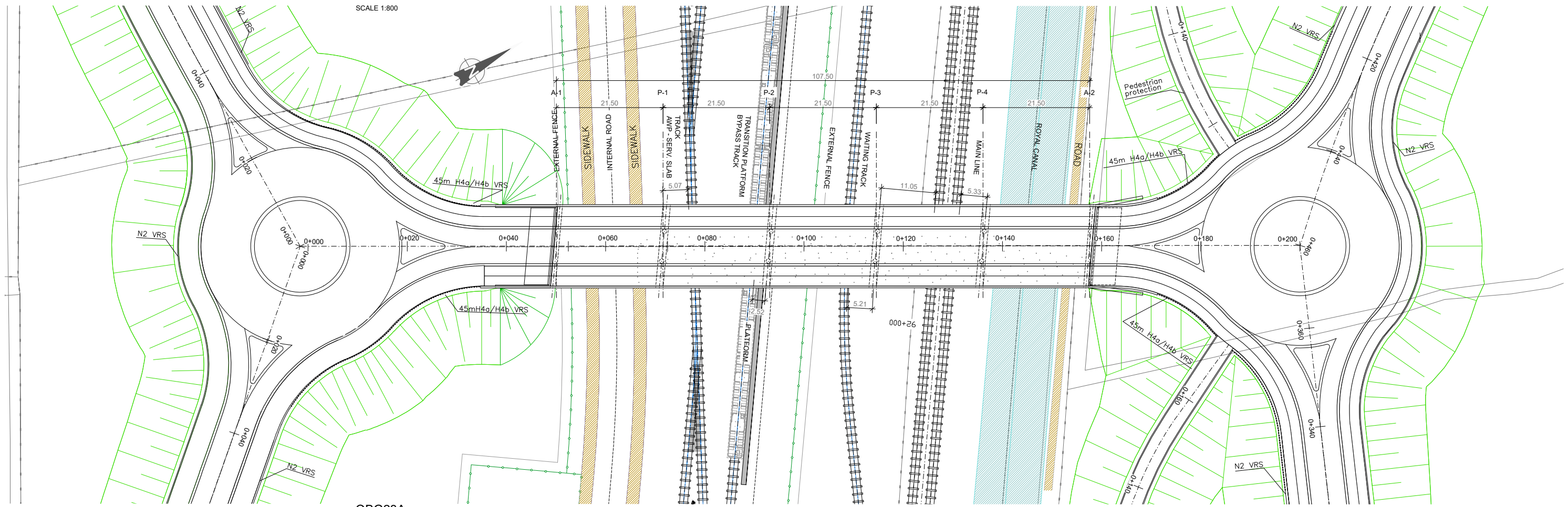
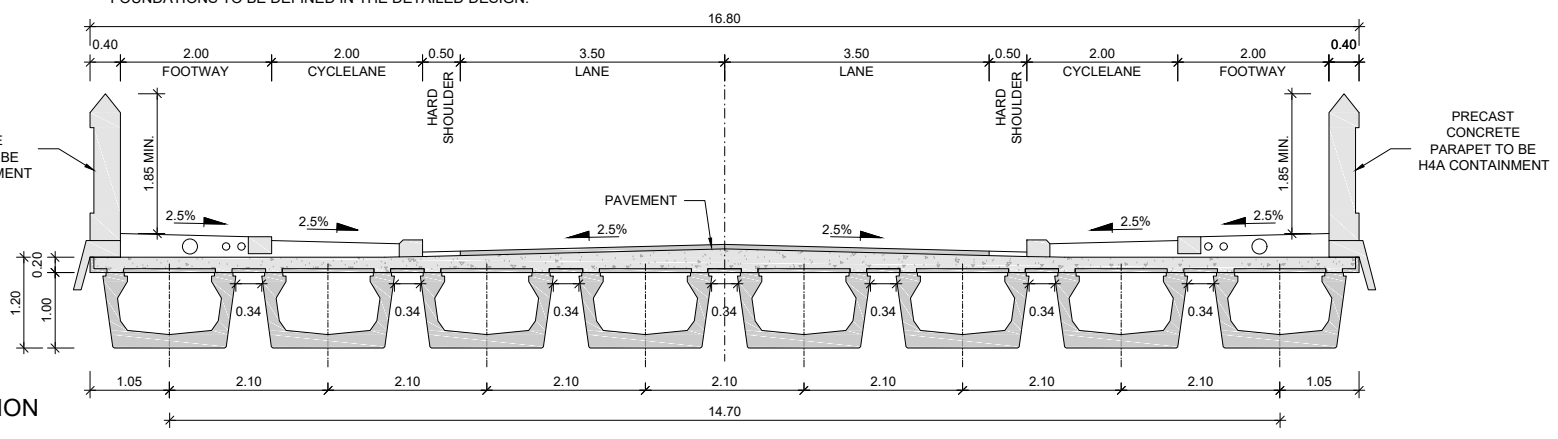


OBG23A
ELEVATION
SCALE 1:800



OBG23A
PLAN
SCALE 1:800



PROPOSED
CROSS SECTION
SCALE 1:50

REV.	DATE	DESCRIPTION	EAC	ACJ	CCH
V01	April 2022	PLANNING ISSUE			
PRODUCED BY			APPROVED BY		

© Irish Rail (2021). This drawing is confidential and the copyright in it is owned by Irish Rail. This drawing must not be either loaned, copied or otherwise reproduced in whole or in part or used for any purpose without the prior permission of Irish Rail.
 © Ordnance Survey Ireland and Government of Ireland. All O.S. data used for plans are printed under "Copyright Ordnance Survey Ireland".
 Survey No. 6039720 (OS Aerial Data or OS Lidar Data) & Survey No. 262105_NMA_180 (OS Vector Data).
 All elevations are in metres and relate to OSi Geoid Model (OSGM02) Mean Head as defined by existing Project Control.
 All Co-ordinates are in Irish Transverse Mercator Grid (ITM) as defined by OSi active GPS station Tallaght College (TLG).

Client

Consultant

Project

Drawing Title

STRUCTURE DESIGN
OBG23A. PLAN, ELEVATION & SECTION DETAIL

Scale:
1:1000 @ A1 1:2000 @ A3

Drawing Number | Project | Originator | Discipline | Location | Type | Role | Number | Phase
MAY MDC STR SC07 DR C 0001 D

Date: April 2022 Job No: P/101086 Status: F1-Approved & accepted Rev: V01 Sheet: 1 of 1



REV	DATE	DESCRIPTION	IMT	CCH	TMK
V01	April 2022	PLANNING ISSUE			
PRODUCED BY			REVIEWED BY		
APPROVED BY					

© Irish Rail (2021). This drawing is confidential and the copyright in it is owned by Irish Rail. This drawing must not be either loaned, copied or otherwise reproduced in whole or in part or used for any purpose without the prior permission of Irish Rail.
 © Ordnance Survey Ireland and Government of Ireland. All O.S. data used for plans are printed under "Copyright Ordnance Survey Ireland".
 Survey No: 6039720 (OSI Aerial Data or OS Lidar Data) & Survey No: 202105_NMA_140 (OSI Vector Data).
 All elevations are in metres and relate to OSi Geoid Model (OSGM02) Mean Head as defined by existing Project Control.
 All Co-ordinates are in Irish Transverse Mercator Grid (ITM) as defined by OSi active GPS station Tallaght College (TL49).

Client

Tionscatal Éireann
Project Ireland
2040

NTA
Údarás Náisiúnta Iompartha
National Transport Authority

lamród Éireann
Irish Rail

Consultant

IDOM

G3

IRIOD
EÓIRIÁN & O'BOINNYAN

Project

DART+
West

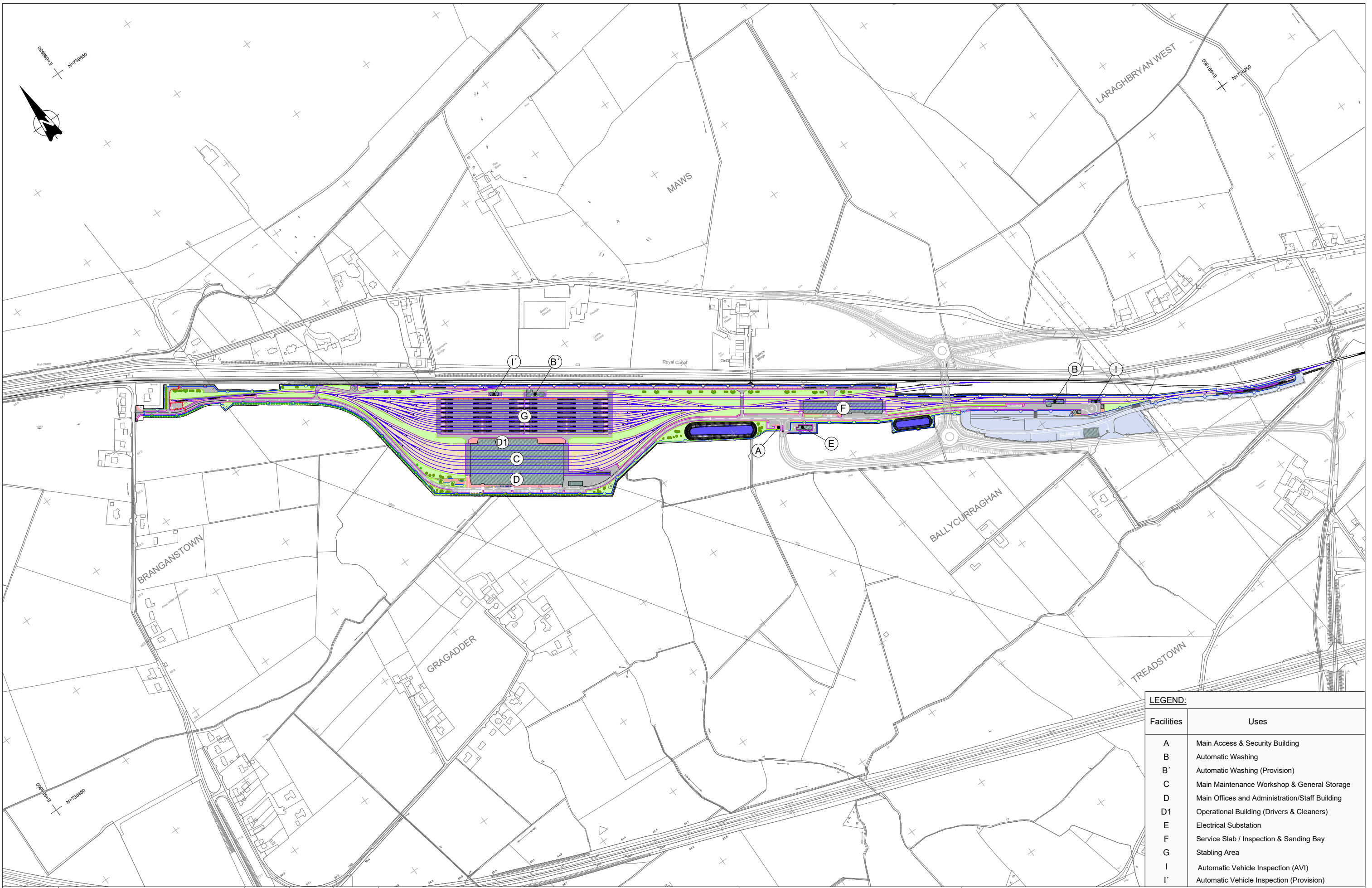
Drawing Title

DEPOT CIVIL DESIGN
GENERAL ARRANGEMENT
LOCATION, BOUNDARIES & SCOPE LIMITS

Scale:
1:5000 @ A1 1:10000 @ A3

Drawing Number | Project | Originator | Discipline | Location | Type | Role | Number | Phase
MAY MDC CIV DEPM DR Y 0001 D

Date: April 2022 Job No: P/101086 Status: F1-Approved & accepted Rev: V01 Sheet: 1 of 1



LEGEND:

Facilities	Uses
A	Main Access & Security Building
B	Automatic Washing
B'	Automatic Washing (Provision)
C	Main Maintenance Workshop & General Storage
D	Main Offices and Administration/Staff Building
D1	Operational Building (Drivers & Cleaners)
E	Electrical Substation
F	Service Slab / Inspection & Sanding Bay
G	Stabling Area
I	Automatic Vehicle Inspection (AVI)
I'	Automatic Vehicle Inspection (Provision)

V01	April 2022	PLANNING ISSUE	IMT	CCH	TMK
REV.	DATE	DESCRIPTION	PRODUCED BY	REVIEWED BY	APPROVED BY

© Irish Rail (2021). This drawing is confidential and the copyright in it is owned by Irish Rail. This drawing must not be either loaned, copied or otherwise reproduced in whole or in part or used for any purpose without the prior permission of Irish Rail.
 © Ordnance Survey Ireland and Government of Ireland. All O.S. data used for plans are printed under "Copyright Ordnance Survey Ireland".
 Survey No: 6039720 (OS Aerial Data or OS Lidar Data) & Survey No: 2021051_NMA_180 (OS Vector Data).
 All elevations are in metres and relate to OSi Geoid Model (OSGM02) Mean Head as defined by existing Project Control.
 All Co-ordinates are in Irish Transverse Mercator Grid (ITM) as defined by OSi active GPS station Tallaght College (TLG).

Client

Tionscaldal Éireann
Project Ireland
2040

NTA
Údarás Náisiúnta Iomparáil
National Transport Authority

lamróid Éireann
Irish Rail

Consultant

IDOM

G3

PROD

EDRIGIAN & O'DONOVAN

Project

DART+
West

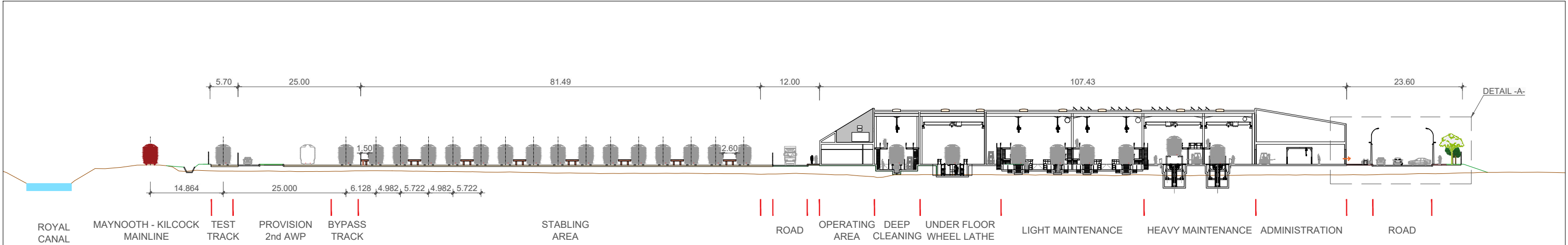
Drawing Title

DEPOT CIVIL DESIGN
GENERAL ARRANGEMENT
BUILDINGS LAYOUT

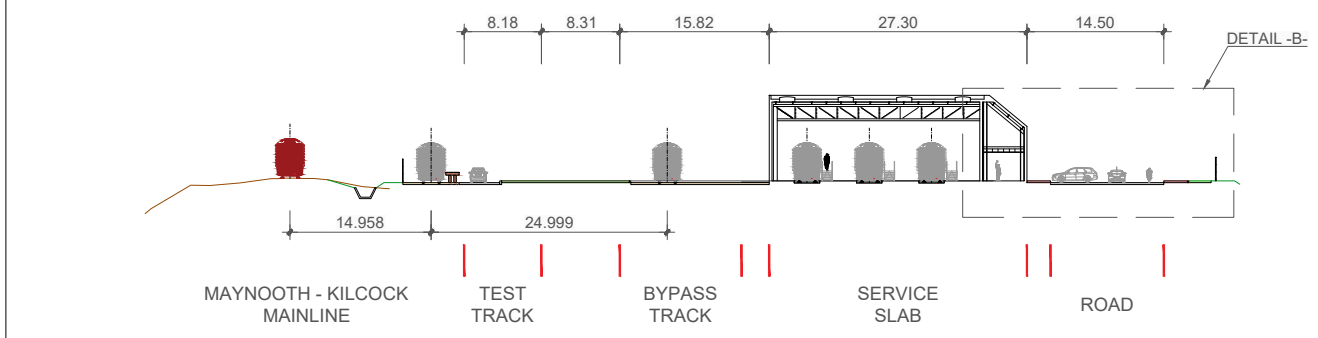
Scale:
1:4000 @ A1 1:8000 @ A3

Drawing Number | Project | Originator | Discipline | Location | Type | Role | Number | Phase
MAY MDC CIV DEPM DR Y 0002 D

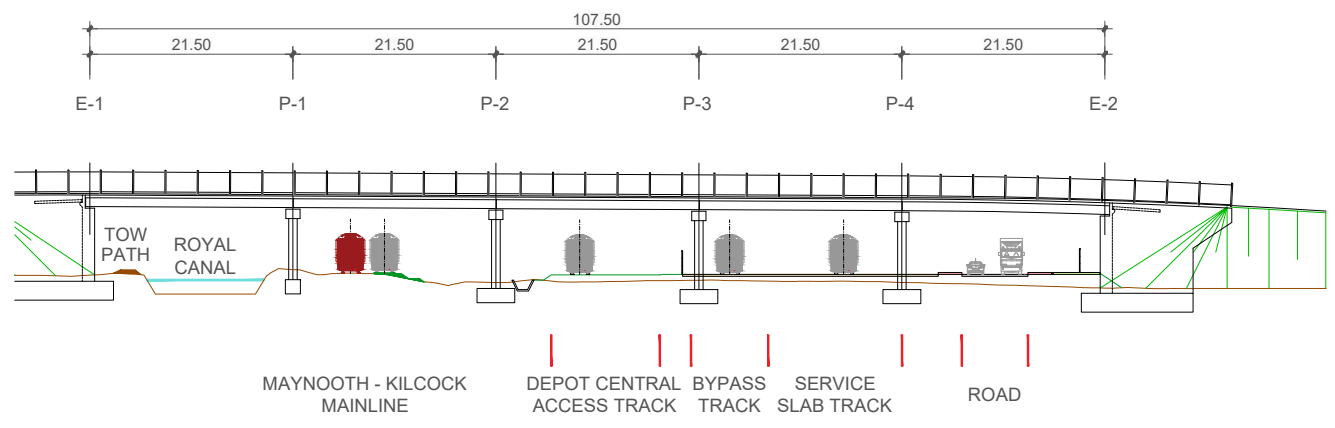
Date: April 2022 Job No: P/101086 Status: F1-Approved & accepted Rev: V01 Sheet: 1 of 1



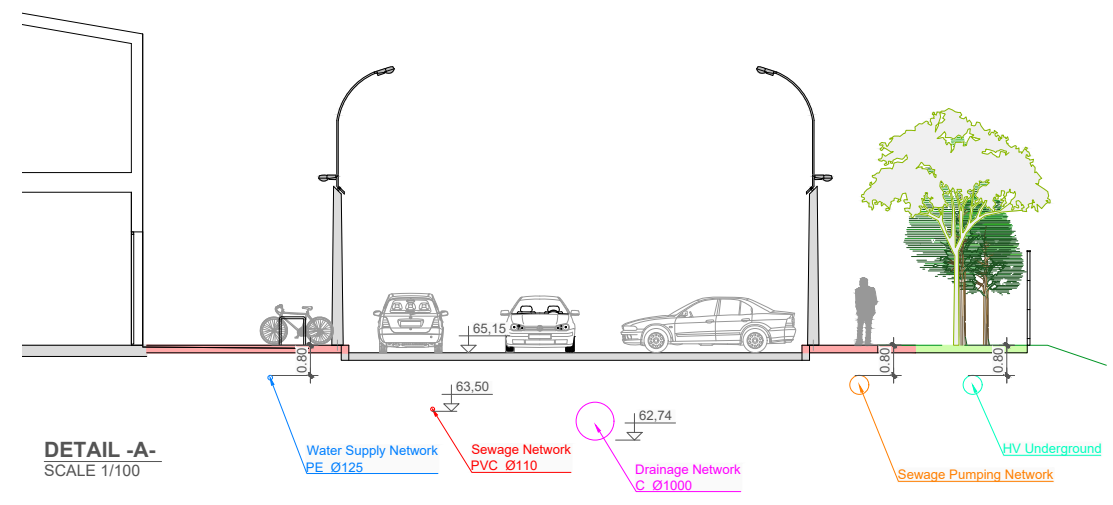
SECTION A-A
SCALE 1/400



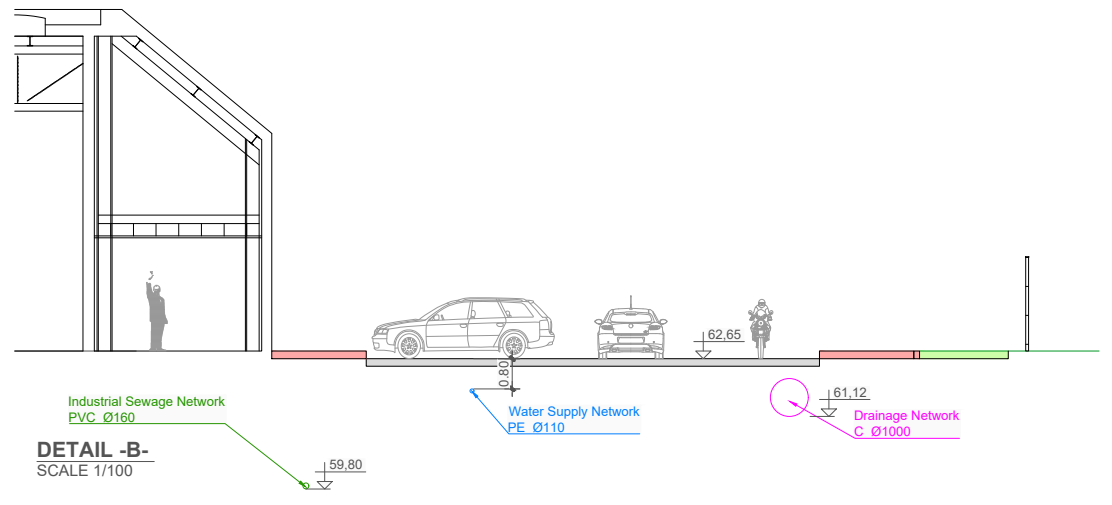
SECTION B-B
SCALE 1/400



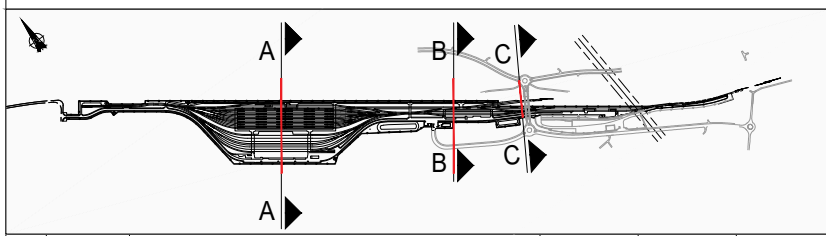
SECTION C-C (OBG23A)
SCALE 1/400



DETAIL -A-
SCALE 1/100



DETAIL -B-
SCALE 1/100



REV	DATE	DESCRIPTION	IMT	CCH	TMK
V01	April 2022	PLANNING ISSUE			
© Irish Rail (2021). This drawing is confidential and the copyright in it is owned by Irish Rail. This drawing must not be either loaned, copied or otherwise reproduced in whole or in part or used for any purpose without the prior permission of Irish Rail.			PRODUCED BY		
© Ordnance Survey Ireland and Government of Ireland. All O.S. data used for plans are printed under "Copyright Ordnance Survey Ireland".			REVIEWED BY		
Survey No. 0039720 (OSI Aerial Data or OSI Lidar Data) & Survey No. 2021/OSI_NMA_180 (OSI Vector Data).			APPROVED BY		
All elevations are in metres and relate to OSI Geoid Model (OSGM02) Mean Head as defined by existing Project Control.					
All Co-ordinates are in Irish Transverse Mercator Grid (ITM) as defined by OSI active GPS station Tallaght College (TLG0).					

Client		Project		Drawing Title	DEPOT CIVIL DESIGN GENERAL ARRANGEMENT SECTIONS
Consultant				Scale:	Indicated @ A1 Indicated @ A3
				Drawing Number	Project Originator Discipline Location Type Role Number Phase MAY MDC CIV DEPM DR Y 0006 D
				Date:	April 2022
				Job No:	P/101086
				Status:	F1-Approved & accepted
				Rev:	V01
				Sheet:	1 of 1